





The diagram illustrates the proposed track layout for the Bangalore-Mysore railway section. It details the alignment of existing and new tracks, including cross-overs (CORR-2, CORR-4) and shunting necks (BS SHUNTING NECK 353M UP). Stations from Yesvantpur to Bannaganahalli are marked with their respective codes and grades. Elevation data and signal positions are indicated along the route. A specific note highlights a crossover at Track Slope 1 in 100, which requires confirmation from the Railway Board through CMRS.

				RAIL INFRASTRUCTURE DEVELOPMENT COMPANY (KARNATAKA) LIMITED		RAIL INFRASTRUCTURE DEVELOPMENT COMPANY (KARNATAKA) LIMITED		BENGALURU SUBURBAN RAIL PROJECT		CORRIDOR-2			
GENERAL CONSULTANT				RAIL INFRASTRUCTURE DEVELOPMENT COMPANY (KARNATAKA) LIMITED				BENNIGANAHALLI TO CHIKKABANAVARA STATIONS TRACK PLAN FROM CH: -0+575 TO 24+500					
PROJECT DIRECTOR/IGC				H&D/ROLLING STOCK				SCALE		NOT TO SCALE		SHEET NO : 01	
CHIEF TRACK EXPERT				10/10/25									
SECTION ENGINEER (ALIGNMENT)				10/10/25								DRG NO: KRIDE/BSRP/LD/C2-R1	